CONCEPTUAL SEVERANCE PLAN
McCURDY LANDS

CITY OF MISSISSAUGA
REGIONAL MUNICIPALITY OF PEEL

GEOGRAPHIC TOWNSHIP OF TORONTO, COUNTY OF PEEL

SCALE 1: 600

10 5 0 5 10 15 20 30 40 50metres

David B. Searles Surveying Ltd.
ONTARIO LAND SURVEYORS

METRIC

DISTANCES SHOWN ON THIS PLAN ARE IN METRES AND CAN BE CONVERTED TO FEET BY DIVIDING BY 0.3048

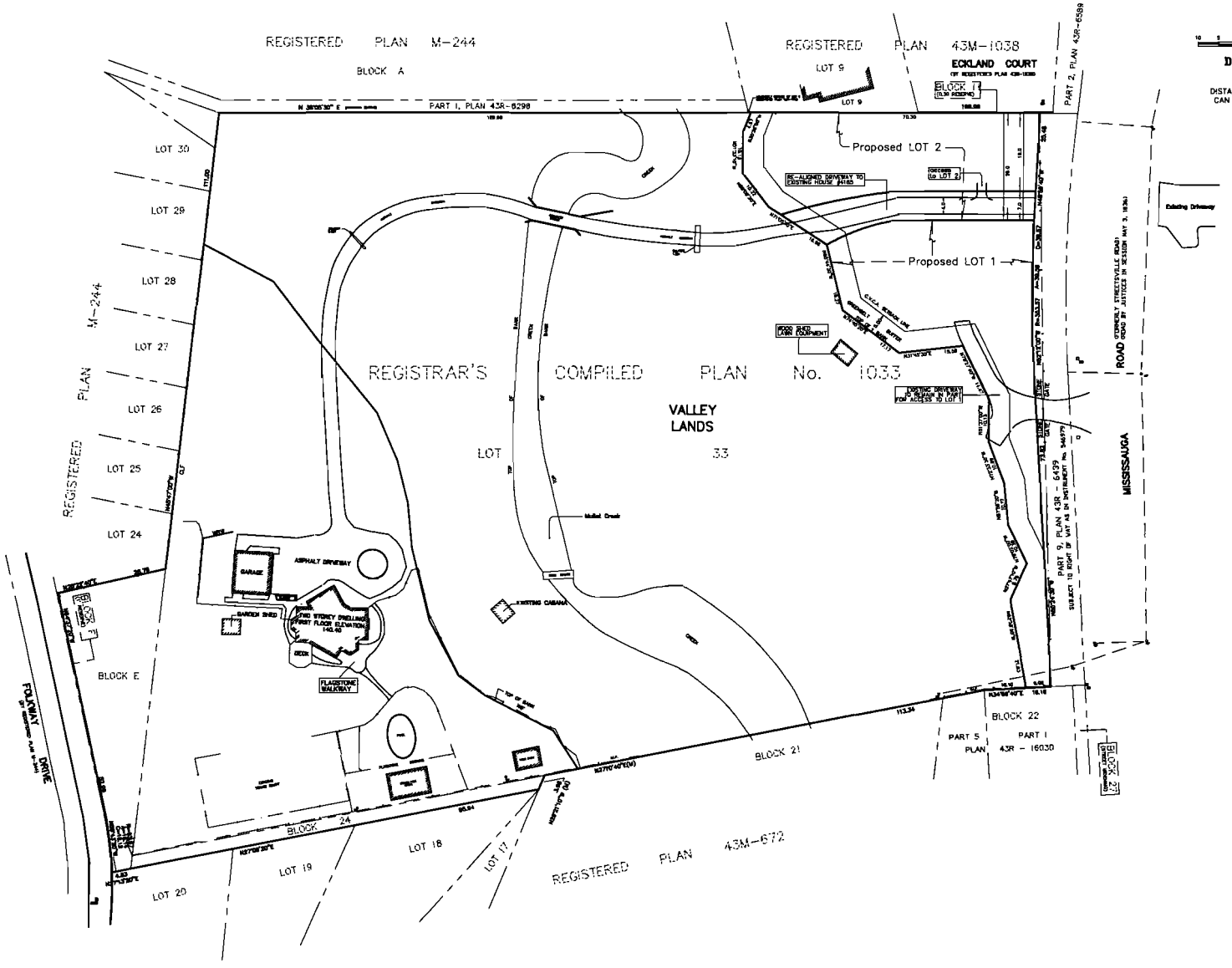

LEGEND

HP	DENOTES HYDRO POLE
WP	DENOTES WOOD GUY POLE
CLF	DENOTES CHAIN LINK FENCE
WIF	DENOTES WROUGHT IRON FENCE
BP	DENOTES BELL PEDESTAL
WRW	DENOTES WOOD RETAINING WALL

NOTE

THIS IS NOT A PLAN OF SURVEY AND SHALL NOT BE USED EXCEPT FOR THE PURPOSE INDICATED IN THE TITLE BLOCK.

BOUNDARY INFORMATION SHOWN HEREON HAS BEEN COMPILED FROM A TOPOGRAPHIC SURVEY BY DAVID B. SEARLES SURVEYING LTD. DATED OCT 17, 1995 FILE No. 18-3-93

© THE REPRODUCTION, ALTERATION OR USE OF THIS PLAN, IN WHOLE OR IN PART, WITHOUT THE EXPRESS PERMISSION OF DAVID B. SEARLES SURVEYING LTD. IS STRICTLY PROHIBITED.

PLOTTED NOVEMBER 22, 2010

JOHN D. ROGERS & ASSOCIATES INC.
Planners
Project Management
Land Development Consultants
34 Thomas Street, Mississauga, ON L5M 1Y5
Tel 905.812.3900 Fax 905.812.2770 e-mail: jrogers@jdrplan.com

David B.Searles Surveying Ltd.
ONTARIO LAND SURVEYORS
4264 VILLAGE CENTRE COURT, MISSISSAUGA, ONTARIO
L4Z 1S2 (905) 273-8840 FAX: (905) 896-4410

Drawn	Checked	File No.
		148-0-10

Computer Storage File No.	Operator	Disk Plan Storage No.	Plan Index No.
148-10CAL.DWG		148-0-10.DWG	

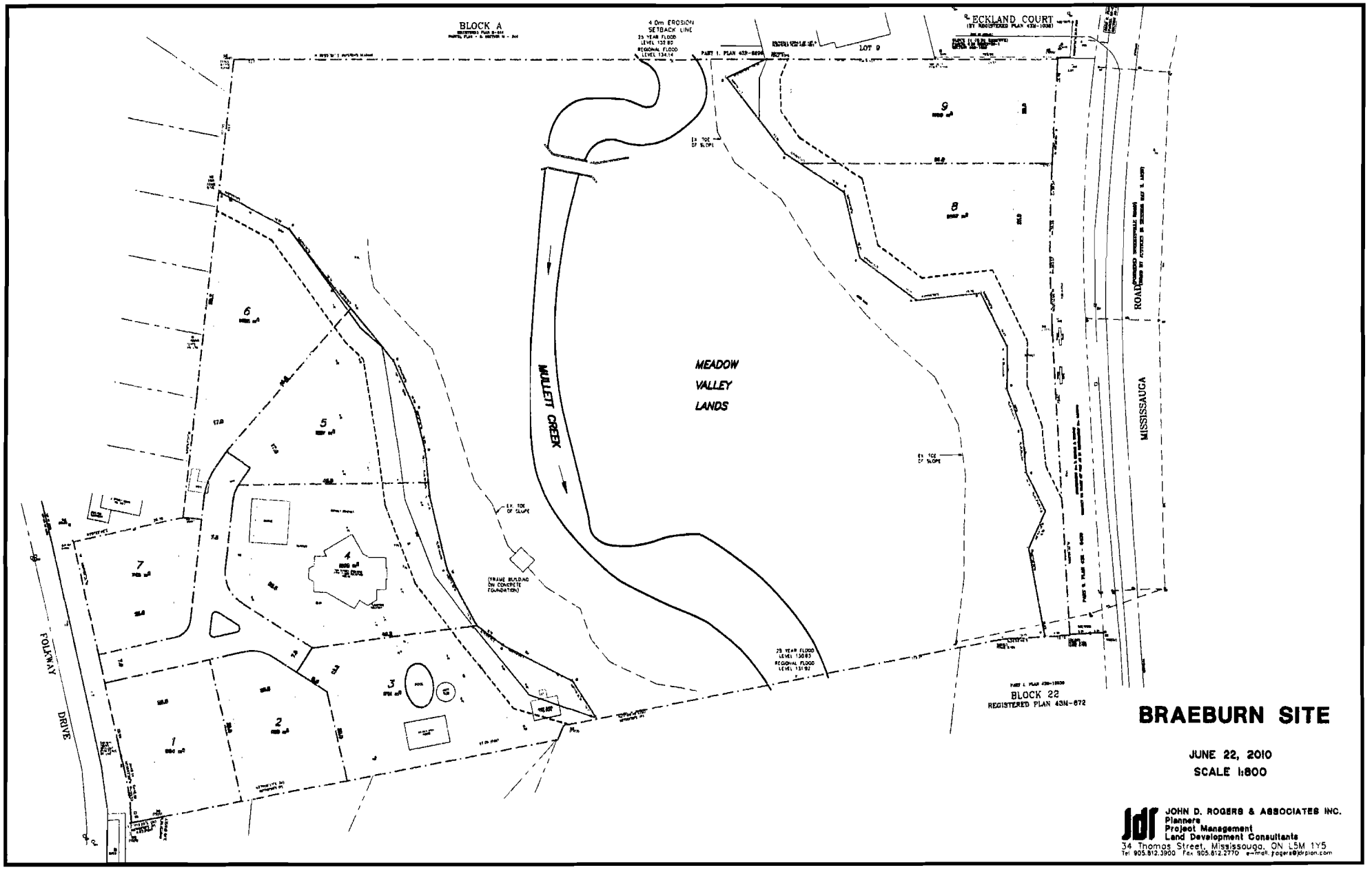

BRAEBURN SITE

JUNE 22, 2010

SCALE 1:800

JOHN D. ROGERS & ASSOCIATES INC.
Planners
Project Management
Land Development Consultants
34 Thomas Street, Mississauga, ON L5M 1Y5
Tel 905.812.3900 Fax 905.812.2770 e-mail: jrogers@jdrplan.com

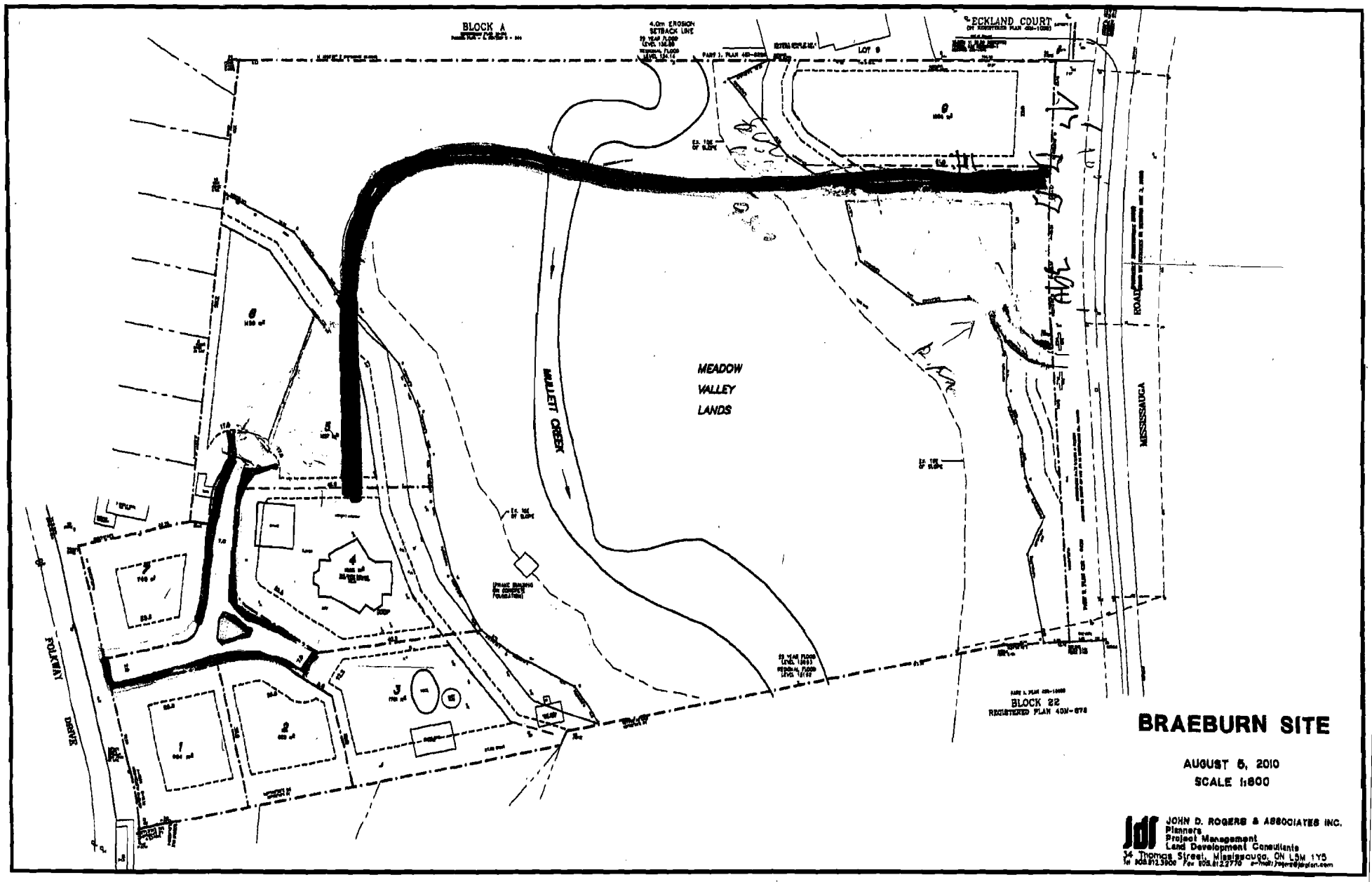
BLOCK A
4.0m EROSION SETBACK LINE
LOT 9
MEADOW VALLEY LANDS
MILLETT CREEK
MISSISSAUGA ROAD
FOLKWAY DRIVE
BLOCK 22
REGISTERED PLAN 43M-878
BRAEBURN SITE
AUGUST 5, 2010
SCALE 1:800
JOHN D. ROGERS & ASSOCIATES INC.
Planners
Project Management
Land Development Consultants
34 Thomas Street, Mississauga, ON L5M 1Y5
Tel 905.812.3900 Fax 905.812.2770